




1. Custom House Neighbourhood

Semi pedestrianise
Freemasons Rd
Wayfinding to/from Custom House station
Public Square- Performance spaces, seating, planting
Weekly/ Monthly Food & Retail Markets
Lift shaft as a beacon
Station wall mural
Low and high level lighting & Security

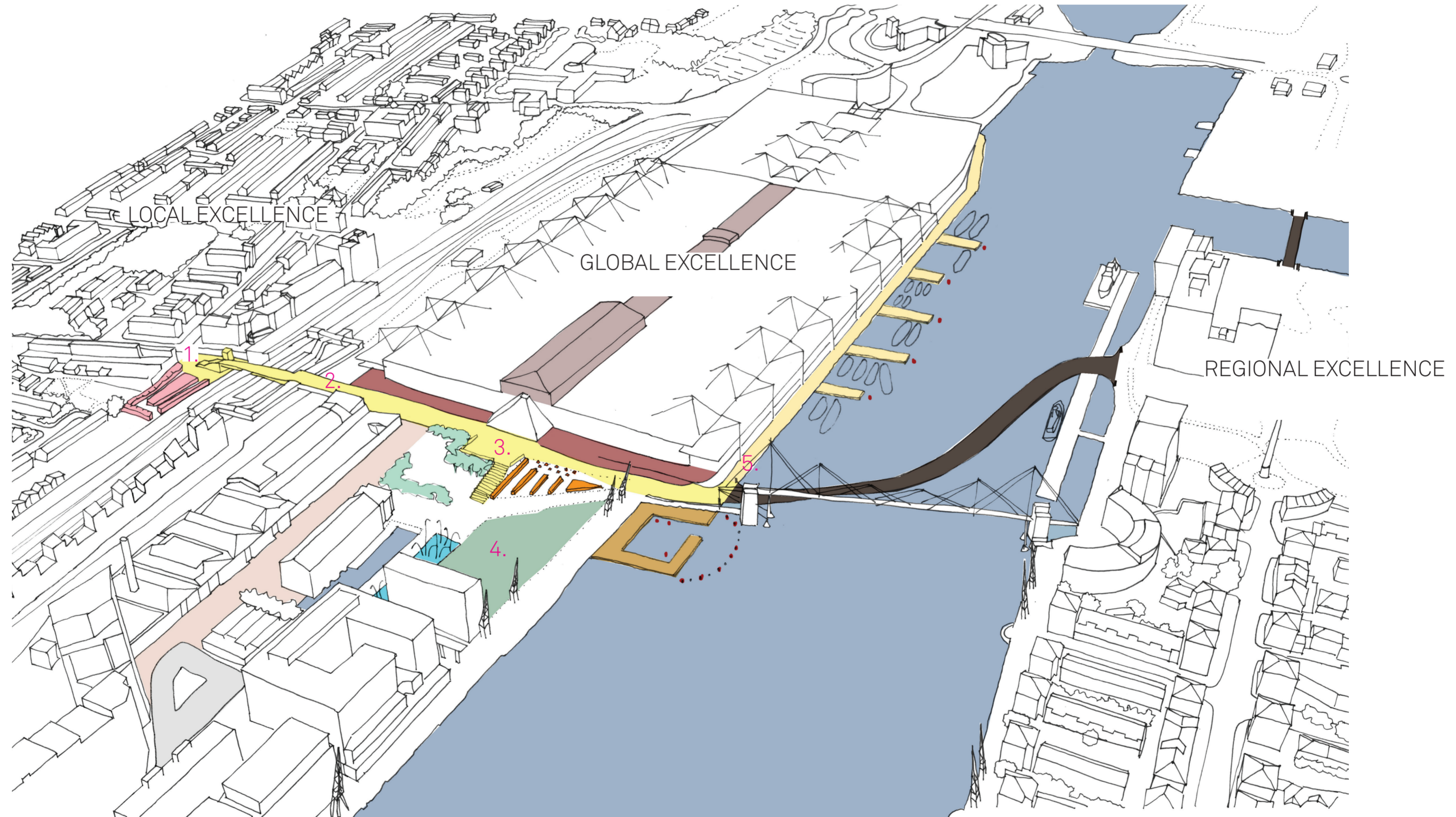



2. Custom House Station<-

Elevated Views
Wayfinding to neighbourhood, Excel and dock areas
Historic references to local area
Interventions along the route

3. Western Terrace ->

Break out space- Seating, lighting, greenery
Views across the docks
Wayfinding to restaurants/retail, docks and local neighbourhood



4. Royal Victoria Square

Creation of public square- Water fountains, performance & events space, picnic areas, greenery
Views across the docks
Seasonal/event specific Markets
Pedestrianise Western gateway & Relocate taxi rank



5. The Royal Docklands Walk

Wayfinding- Circular walking route, connections to Millennium Mills, Barrier Gardens and River Thames
New pedestrian/cycle bridge
Dockside Promenade- performance space, lighting, boat rental/mooring
Pop-up retail/restaurant/bar space

Making Connections: Custom House to Royal Victoria

Design Charrette
14/12/2018

LYINI
urbannarrative